FISHHere Offshore Analysis Service

Map Dates

03-25-2026

Species



Blackfin Tuna



Dolphin



Wahoo

Inlets

Masonboro Inlet NC, Carolina Beach Inlet NC

SEECast Today - 03-24-2026



MODIS - CONTOURS SST, MODIS - SST - 03-23-2026

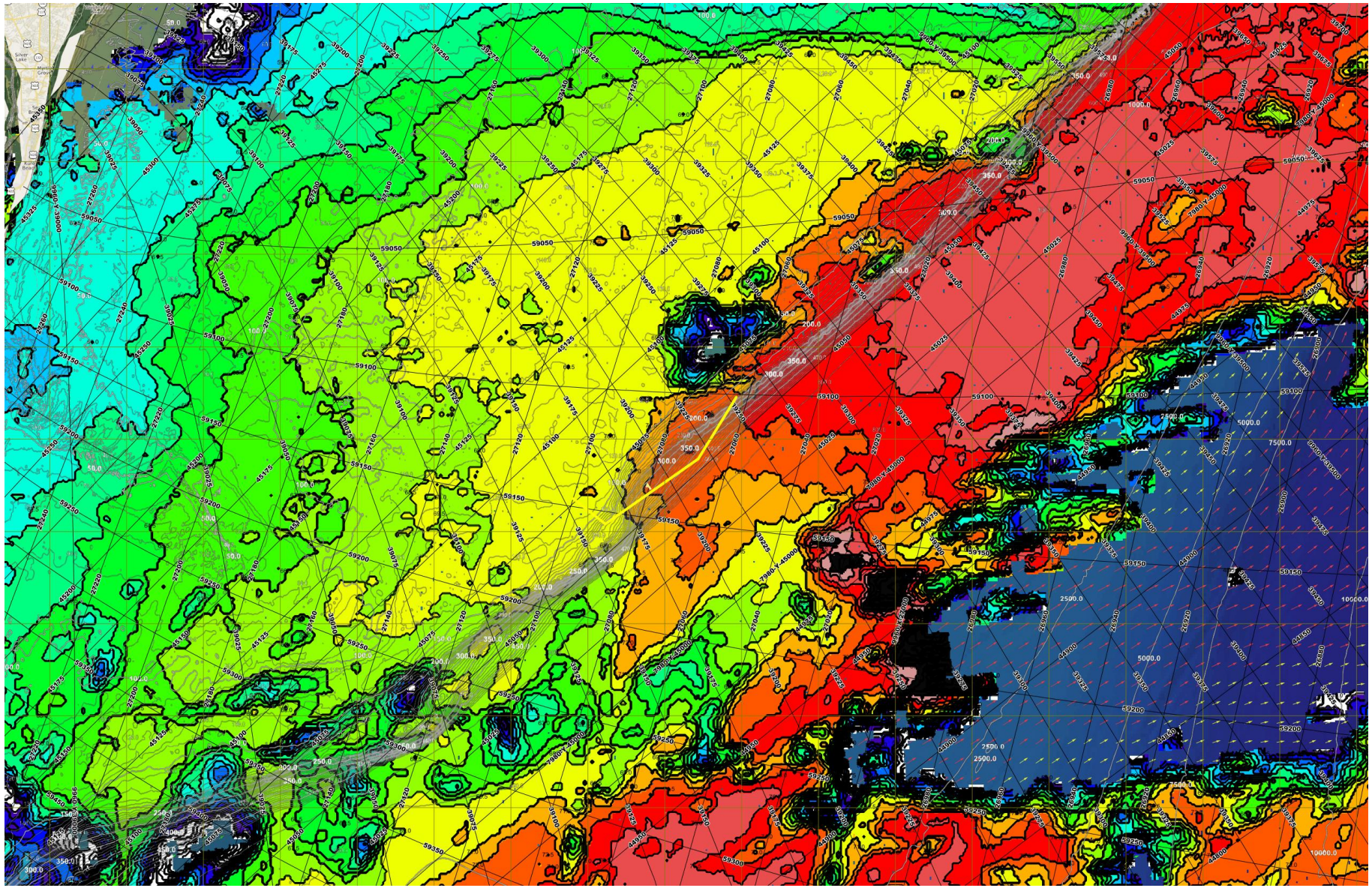

AVHRR - SST, MODIS - CONTOURS SST - 03-23-2026

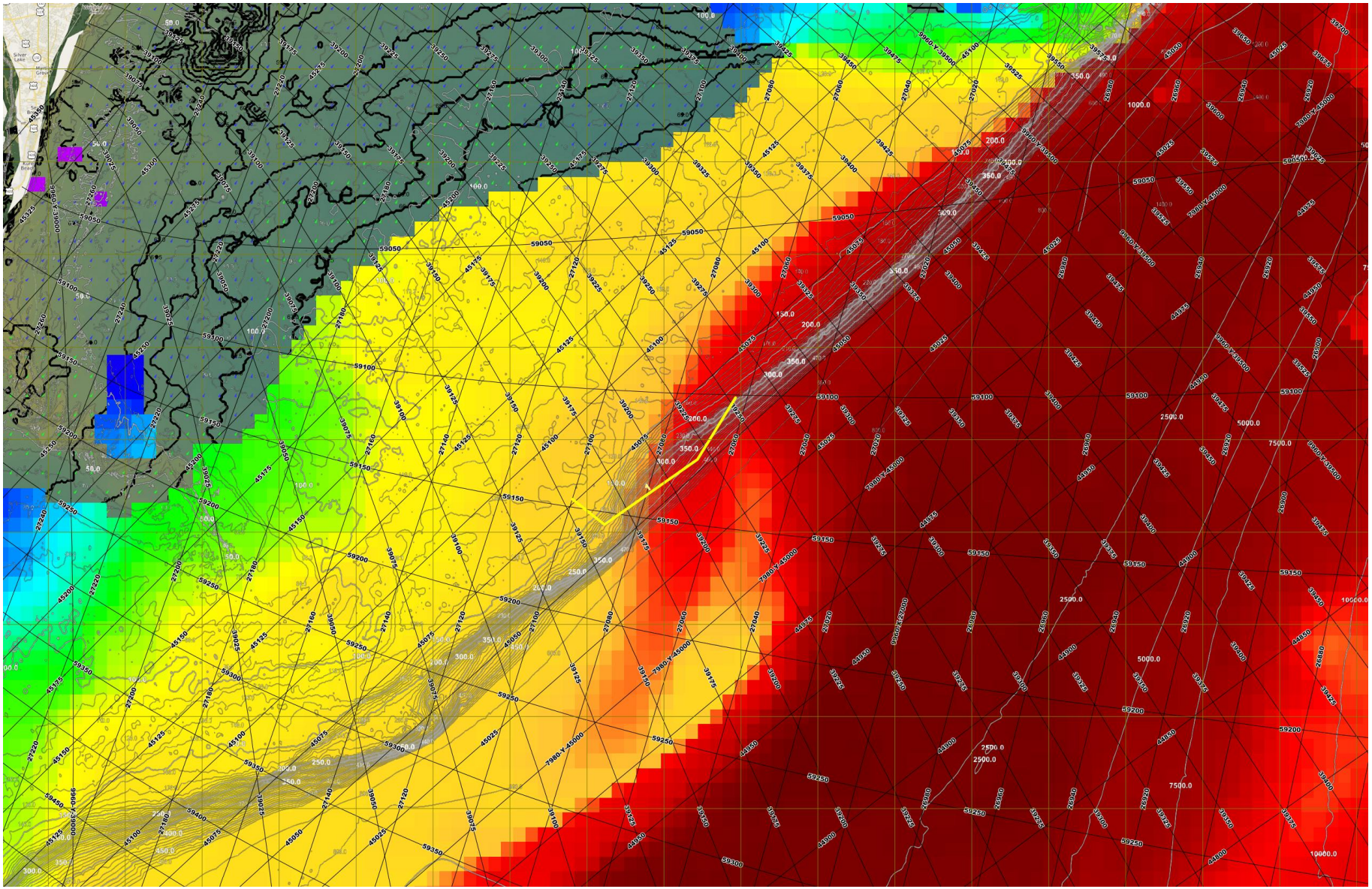

MODIS - CONTOURS SST, MODIS - CHLOROPHYLL - 03-23-2026

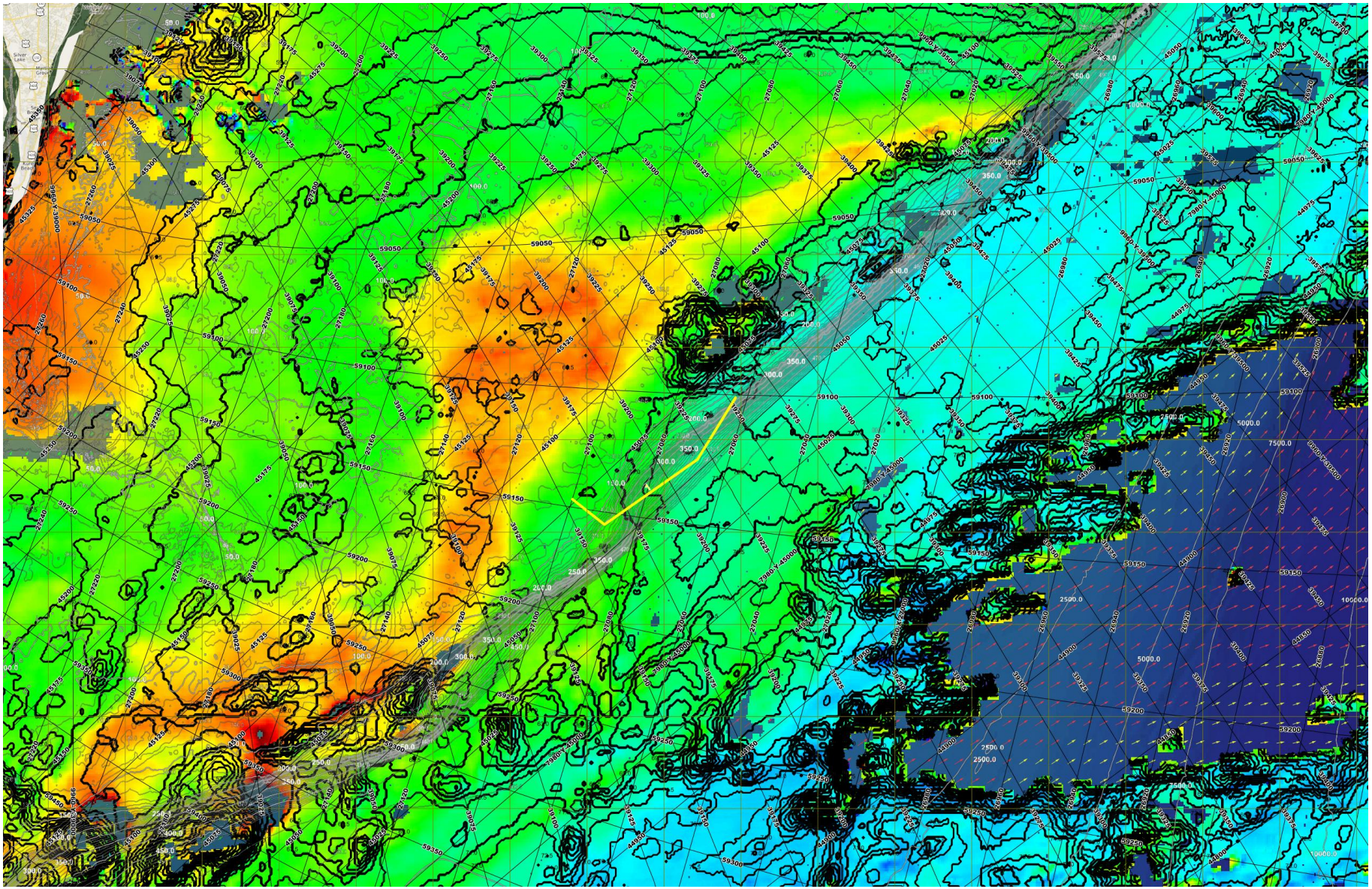

MODIS - CONTOURS SST, MODIS - TURBIDITY - 03-23-2026

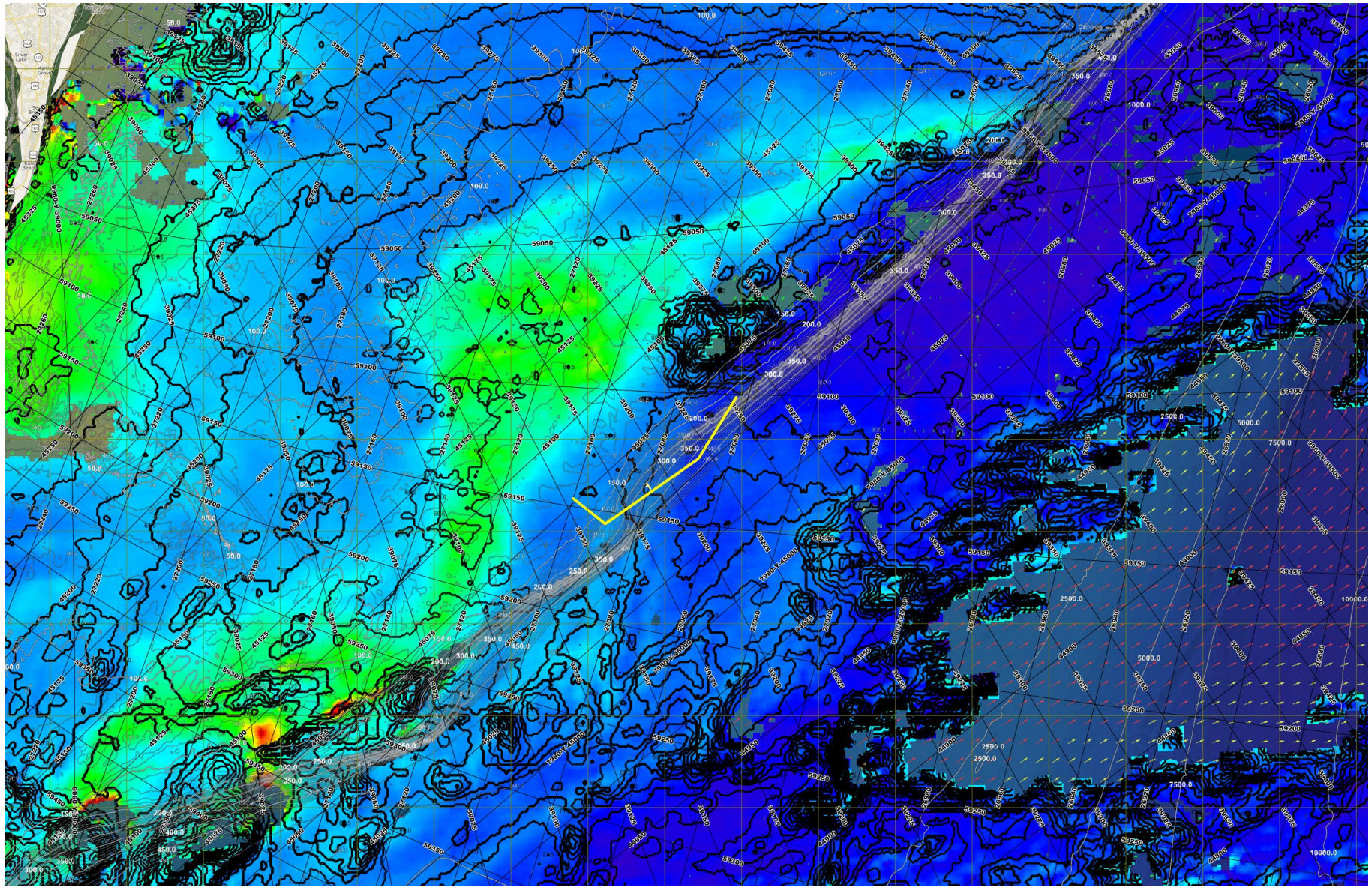

MODIS - CONTOURS SST, SNPP - CHLOROPHYLL - 03-23-2026

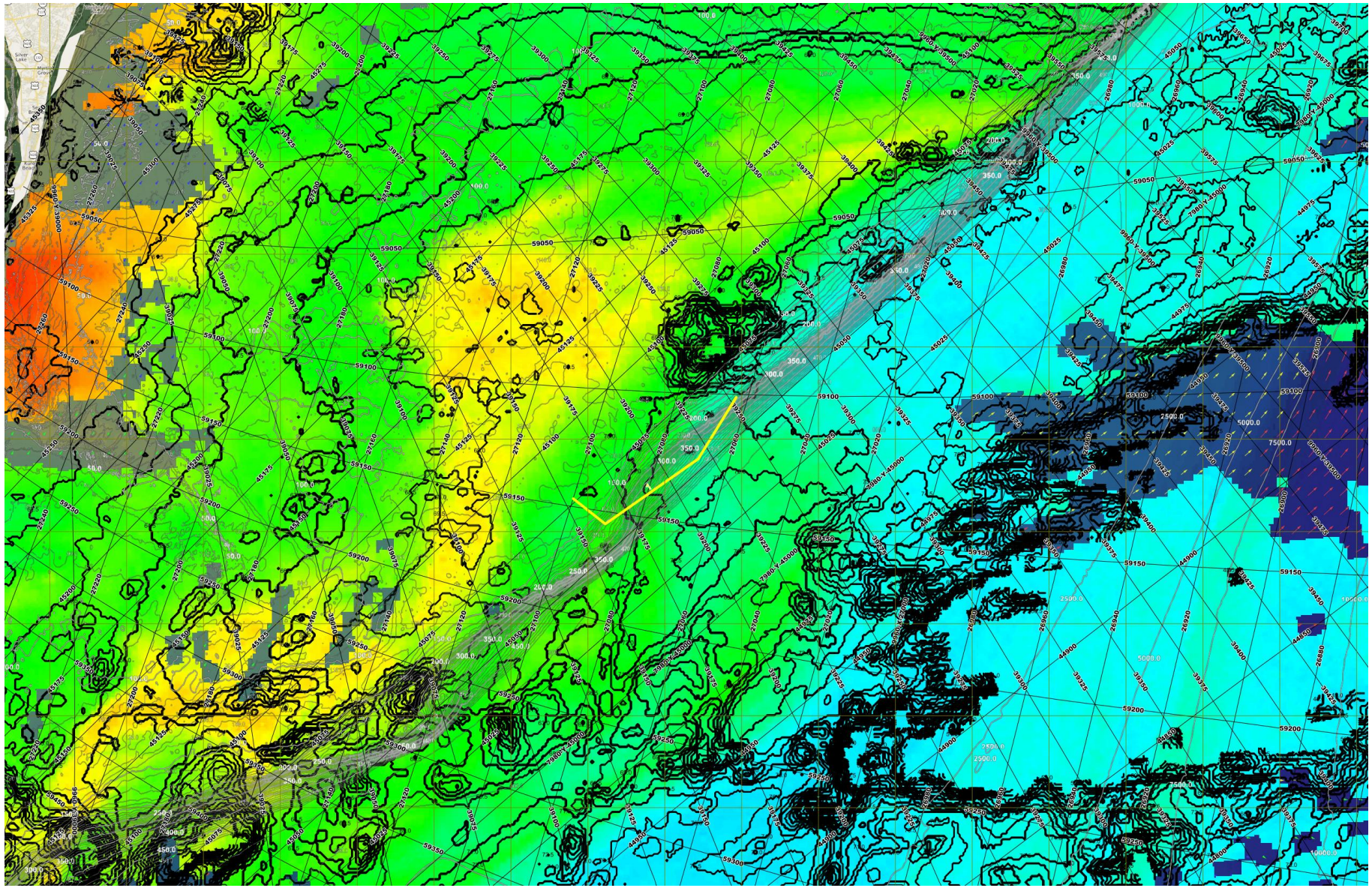

Route Summary

Route 1: Start at 33°32.676' N, 77°1.426' W. Start keeping a keen eye out about 3.9 miles inshore of Waypoint 1.

Head SE (128.3°) for 3.83 NM from Waypoint 1 to Waypoint 2, mate. Depth builds from 134.5 feet to 206.7 feet in this span. Newcomers will find the surface temperature warming a bit with a hint of greener water. Also, pay attention to the rising sea surface height and the shift in the salty water, from 34.81 PSU to 35.70 PSU. Watch for changes in temp and color along this leg.

Moving on, head NE (55.0°) for a stretch of 10.62 NM from Waypoint 2 to Waypoint 3. Hitting into deeper water around 423.2 feet, feel the surface temp rising a few notches and water cleaning up from green to cleaner. The sea surface height shifts down, and turbidity loosens. This journey has you look for temp breaks, current rips, and color changes.

Finishing off, push NNE (31.6°) for 6.77 NM from Waypoint 3 to end up at Waypoint 4. Depth drops to 229.7 feet and warms up nicely. This last bit needs your focus on temp breaks, current rips, and color changes.

Go lines in at the first sign of Temp Break, Color Change, or Current Rip. Target species for this route include Blackfin Tuna, Dolphin, and Wahoo.

Route 1

Location 1	Comparison	Location 2
33°32.676' N 77°1.426' W	**128° SE** 3.83 NM **Depth Change:** 72.2 ft	33°30.615' N 76°58.295' W
Nearby Waypoint: Break 5 N 33 30.472 W 76 58.182		**Nearby Waypoint:** Break 5 N 33 30.472 W 76 58.182

Satellite

AVHRR - SST
• 71.1 °F → 71.3 °F (+0.20°) ↑
• 21.7 °C → 21.9 °C (+0.20°) ↑

MODIS - Chloro
• 0.489 → 0.536 (0.05)

Turbidity
• 0.069 → 0.074 (0.00)

SNPP - Chloro
• 0.46 → 0.553 (0.09)

VIIRS - SST
• 70.27 °F → 70.07 °F (-0.20°) ↓
• 21.26 °C → 21.15 °C (-0.11°) ↓

SEECast Near Real Time

SSH
• -2.04 Hgt In → 0.15 Hgt In (2.19)
• -5.18 Hgt CM → 0.37 Hgt CM (5.55)

Salinity 3 day
• 34.814472 → 35.698315 (0.88)

SEECast Today

Currents
• 32° NNE → 36° NE (4.00° N)

SST
• 70.5 °F → 70.9 °F (+0.40°) ↑
• 21.4 °C → 21.6 °C (+0.20°) ↑

SEECast Tomorrow

Currents
• 29° NNE → 46° NE (17.00° NNE)

SST
• 69.1 °F → 68.9 °F (-0.20°) ↓
• 20.6 °C → 20.5 °C (-0.10°) ↓

Expected Conditions:
• Temp Break
• Color Change

Location 2	Comparison	Location 3
33°30.615' N 76°58.295' W	**55° NE** 10.62 NM **Depth Change:** 216.5 ft	33°35.903' N 76°49.232' W
Nearby Waypoint: Break 5 N 33 30.472 W 76 58.182		**Nearby Waypoint:** Devil's A--Hole N 33 40.516 W 76 46.852

Satellite

AVHRR - SST
• 71.3 °F → 74.9 °F (+3.60°) ↑
• 21.9 °C → 23.9 °C (+2.00°) ↑

MODIS - SST
• 69.8 °F → 73.4 °F (+3.60°) ↑
• 21 °C → 23 °C (+2.00°) ↑

MODIS - Chloro
• 0.536 → 0.283 (-0.25)

Turbidity
• 0.074 → 0.041 (-0.03)

SNPP - Chloro
• 0.553 → 0.275 (-0.28)

VIIRS - SST
• 70.07 °F → 74.1 °F (+4.03°) ↑
• 21.15 °C → 23.39 °C (+2.24°) ↑

SEECast Today

Currents
• 0.7 Kn → 0.6 Kn (-0.10)
• 36° NE → 35° NE (-1.00° N/A)

SST
• 70.9 °F → 71.4 °F (+0.50°) ↑
• 21.6 °C → 21.9 °C (+0.30°) ↑

SSH
• -34 Hgt CM → -33 Hgt CM (1.00)

SEECast Tomorrow

SST
• 68.9 °F → 70.2 °F (+1.30°) ↑
• 20.5 °C → 21.2 °C (+0.70°) ↑

SSH
• -22 Hgt In → -21 Hgt In (1.00)
• -55 Hgt CM → -54 Hgt CM (1.00)

Expected Conditions:
• Temp Break
• Current Rip
• Color Change

Location 3	Comparison	Location 4
33°35.903' N 76°49.232' W **Nearby Waypoint:** Devil's A--Hole N 33 40.516 W 76 46.852	**32° NNE** 6.77 NM **Depth Change:** -193.5 ft	33°40.91' N 76°45.524' W **Nearby Waypoint:** Break 6 N 33 40.594 W 76 45.521

Satellite

AVHRR - SST
• 74.9 °F → 75.2 °F (+0.30°) ↑
• 23.9 °C → 24 °C (+0.10°) ↑

MODIS - Chloro
• 0.283 → 0.266 (-0.02)

SNPP - Chloro
• 0.275 → 0.266 (-0.01)

VIIRS - SST
• 74.1 °F → 74.37 °F (+0.27°) ↑
• 23.39 °C → 23.54 °C (+0.15°) ↑

SEECast Today

Currents
• 0.6 Kn → 0.7 Kn (0.10)
• 35° NE → 34° NE (-1.00° N/A)

SST
• 71.4 °F → 72.3 °F (+0.90°) ↑
• 21.9 °C → 22.4 °C (+0.50°) ↑

SSH
• -33 Hgt CM → -32 Hgt CM (1.00)

SEECast Tomorrow

SSH
• -54 Hgt CM → -53 Hgt CM (1.00)

Expected Conditions:
• Temp Break
• Current Rip
• Color Change

Route 1 - Target Species:



Blackfin Tuna



Dolphin



Wahoo